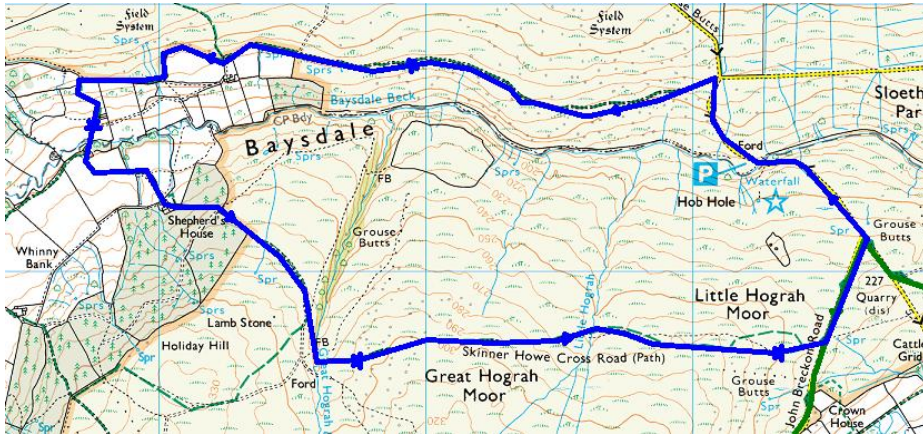
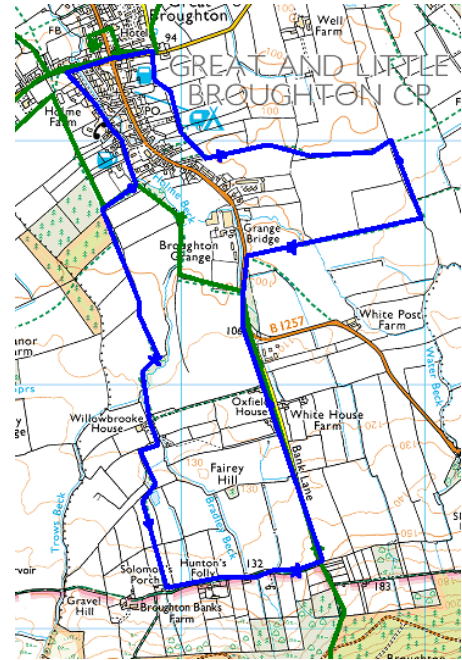


Further Suggestions for Evening Walks 3.6 miles to 5.05 miles More

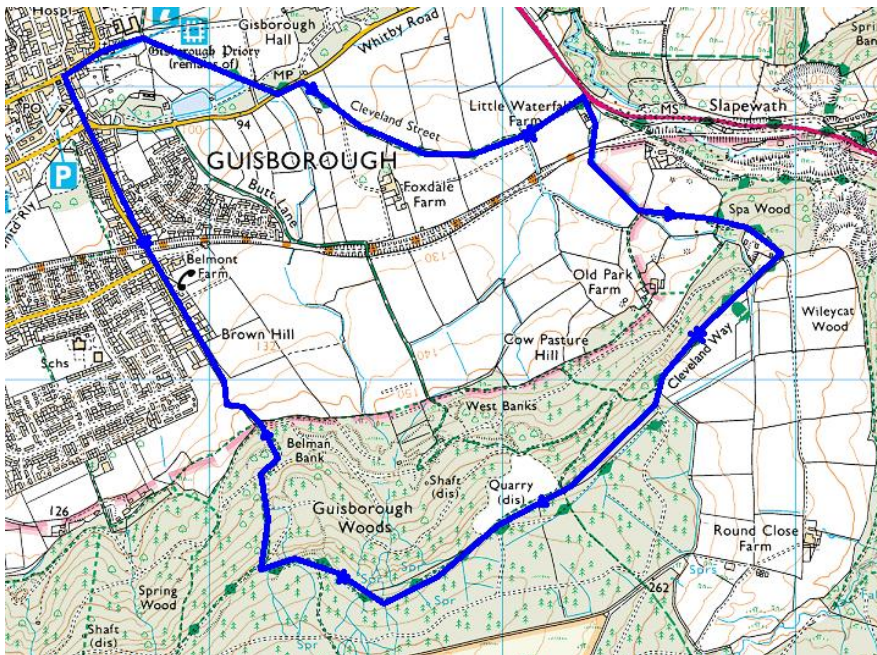
Hob Hole – Baysdale Circuit 4.7miles



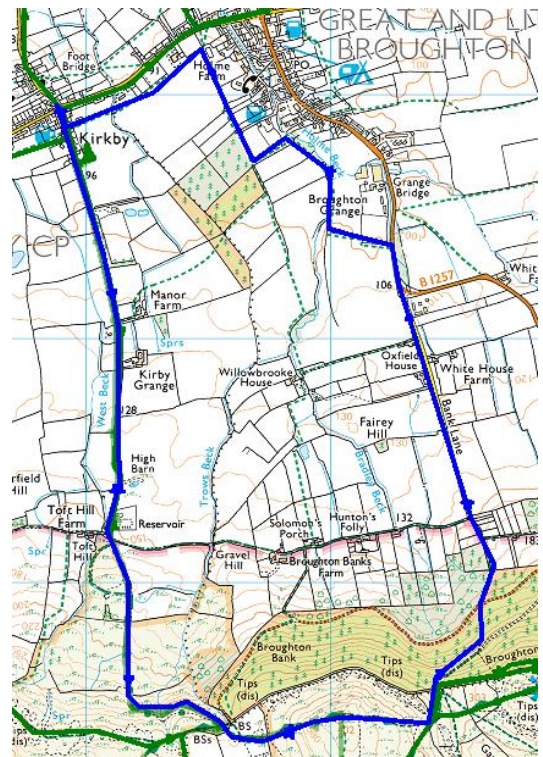
Gt Broughton Field Walk 4.45 miles



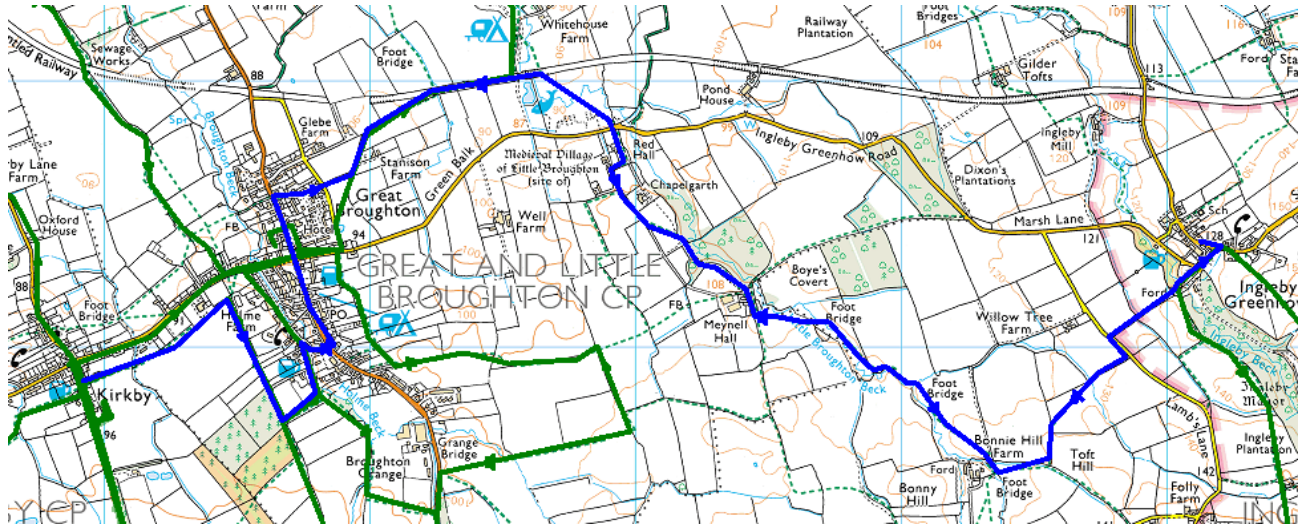
Guisborough – Cleveland St – Woods – Belmangate 4.5 miles



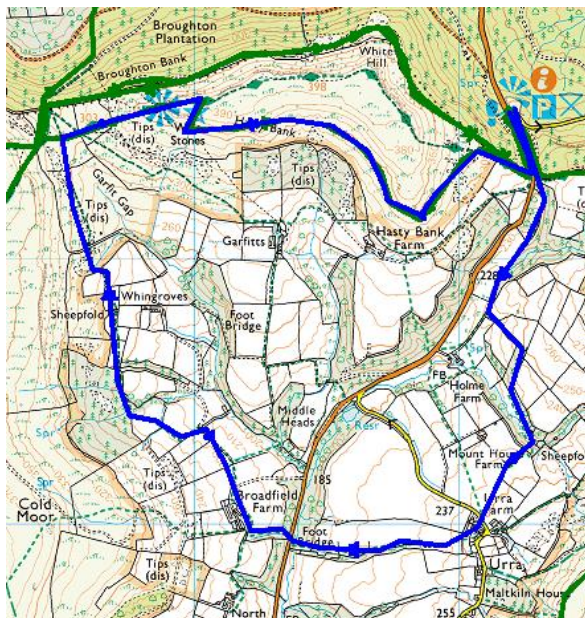
Kirkby – Cold Moor 5.05 miles



Kirkby – Gt B – Ingleby 5 Pub Walk (Return Transport required) 4.6 miles



Clay Bank – Wainstones – Urra – 4.46 miles



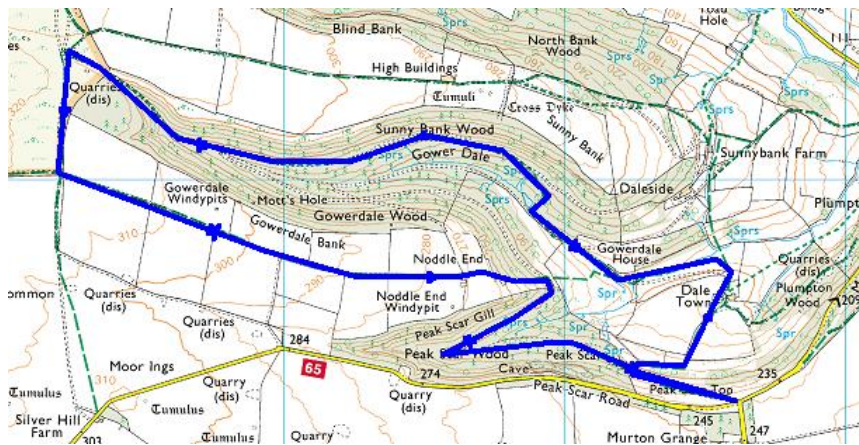
Osmotherley – Thimbleby – Sandpit lane 4.84 miles



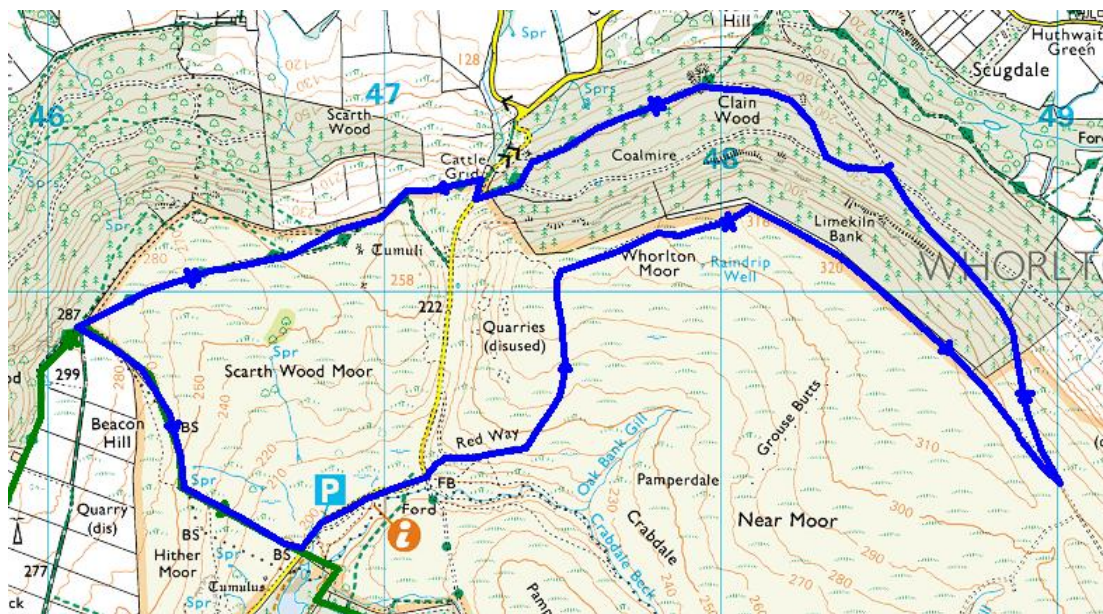
Osmotherley – Arncliffe Wood – Drove Road 4.59 miles



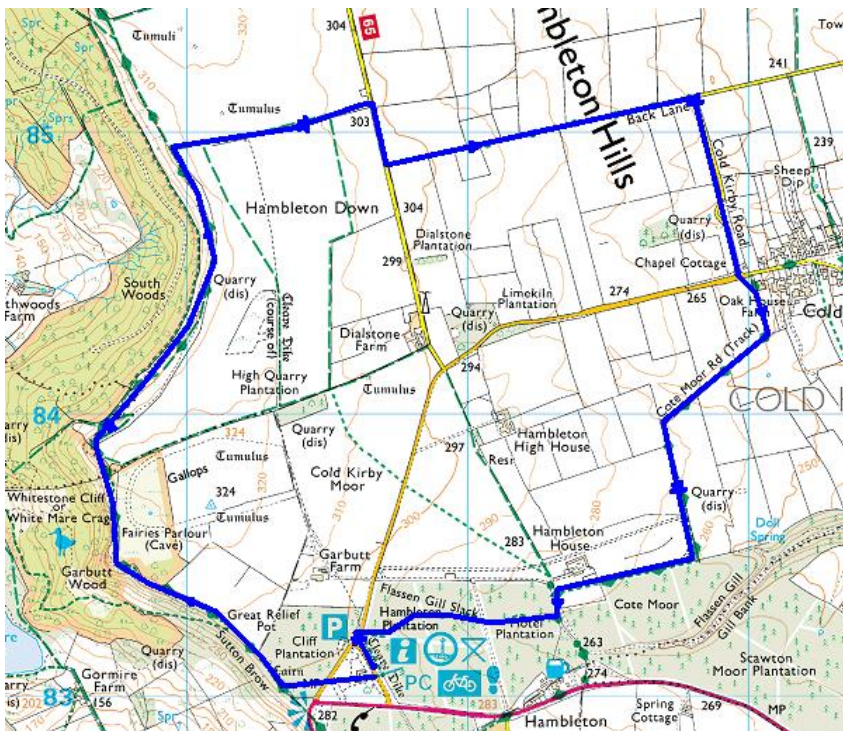
Gowerdale (twixt Hawnbly and Sneck Yate Bank) 4.76 miles



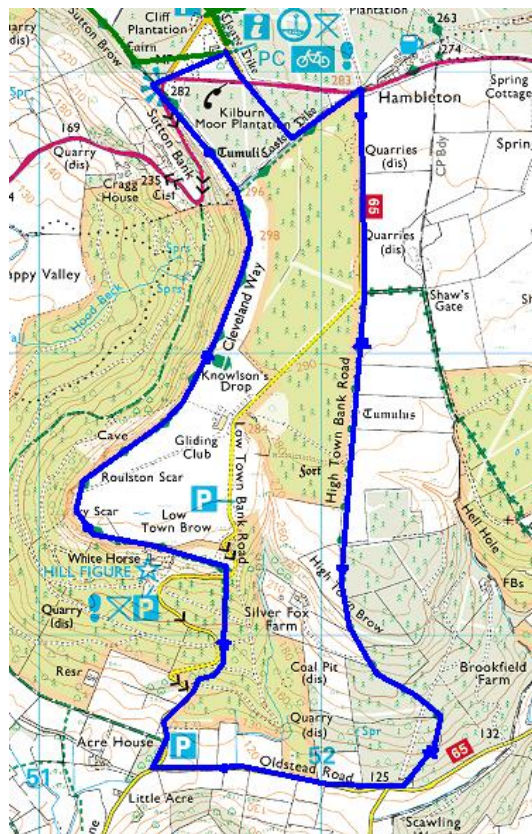
Scarth Wood Moor – Whorlton Moor - Lime Kiln Bank 5.02 miles



Moors Centre – C W – Cold Kirby - 5.02 miles (flat as it comes)

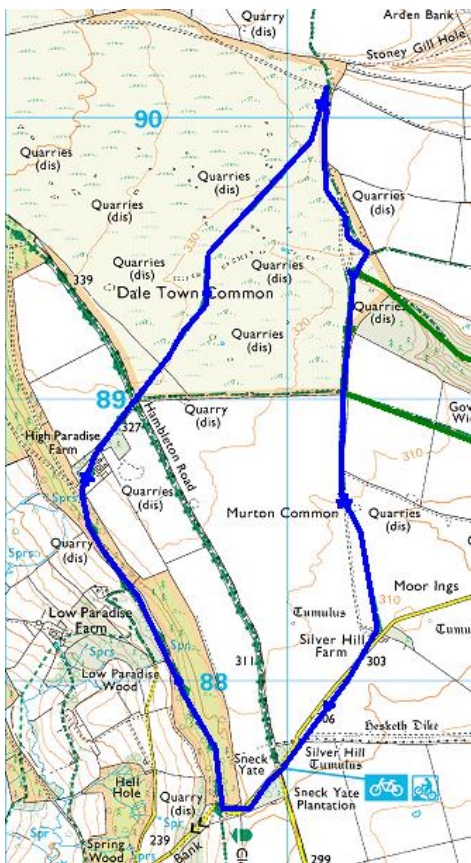


Moors Centre – White Horse - 4.87 miles

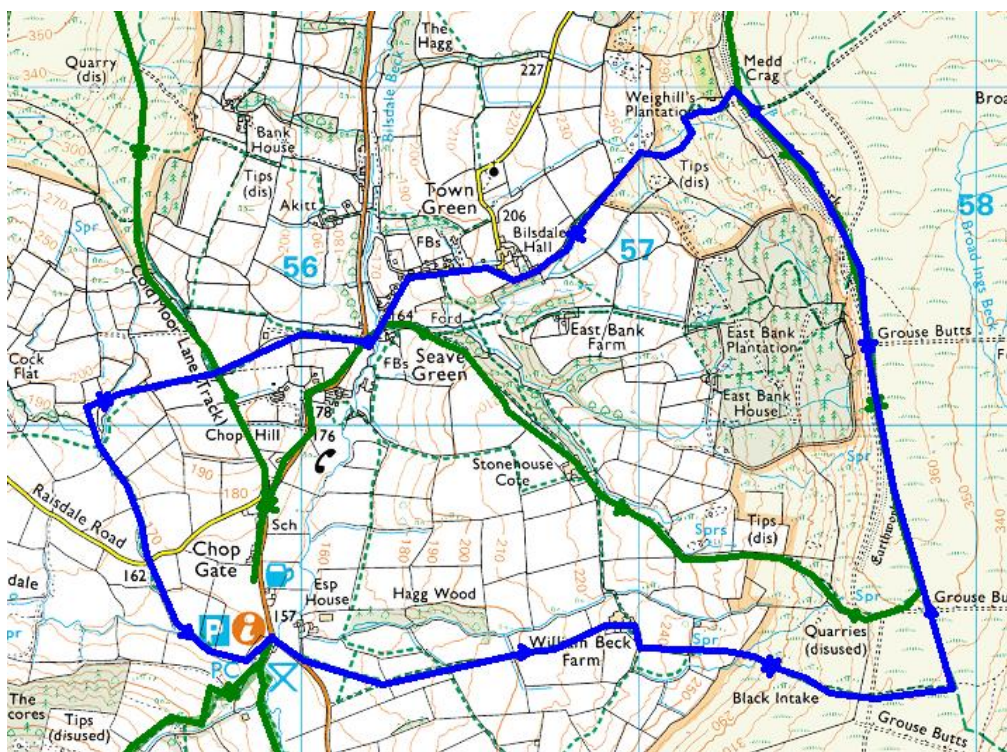


Sneck Yate Bank – H Paradise Fm –

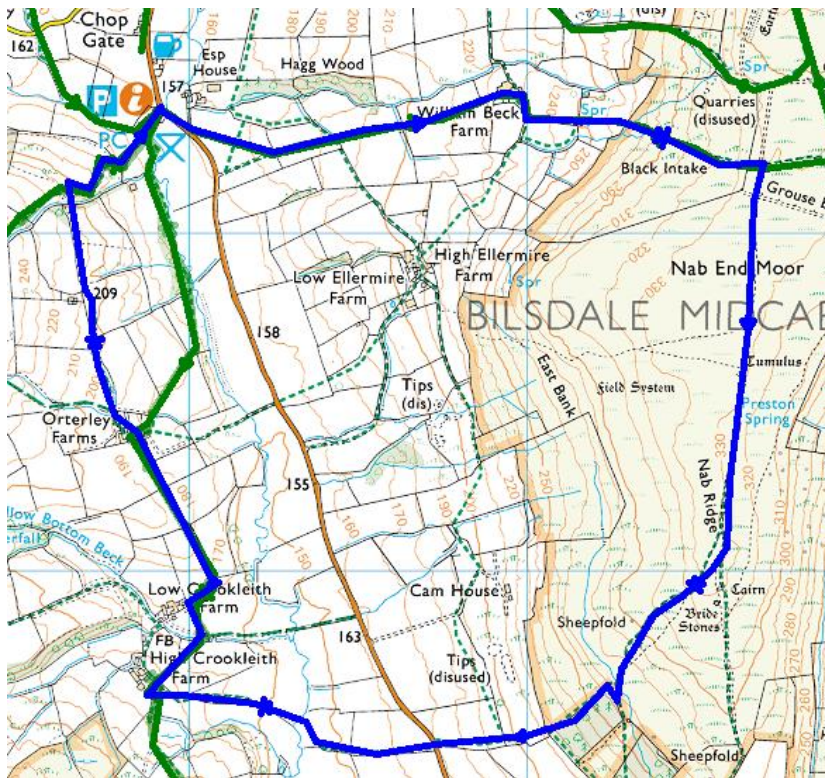
Dale Town Common – 3.66 miles



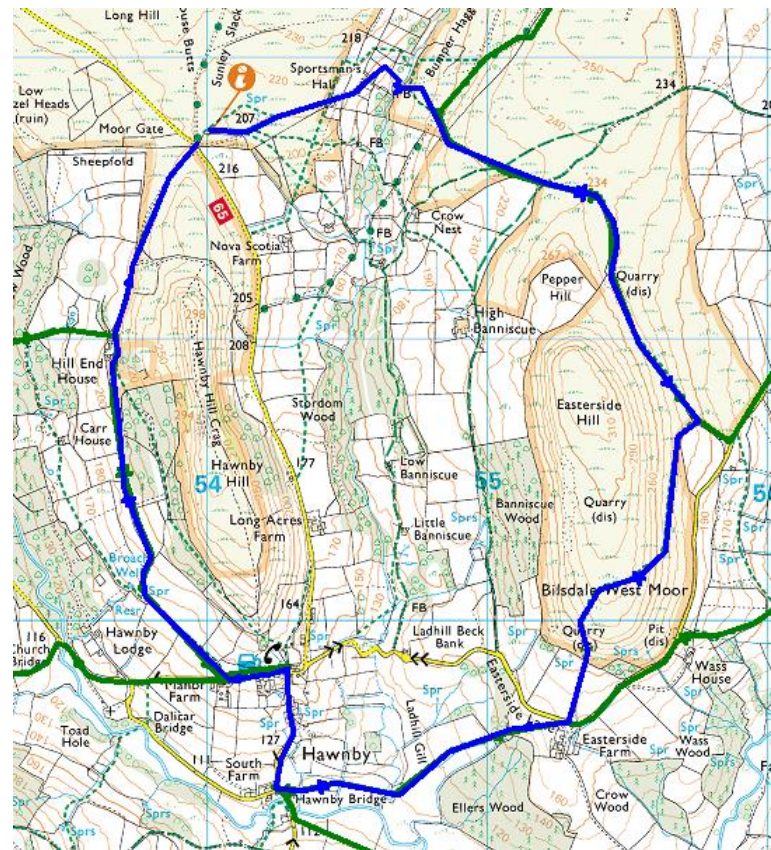
Chop Gate – Wm Beck Fm – Seave Green – Fields 4.7 miles



Chop Gate – Wm Beck Fm – Sth – W – Crookleith Fm – 4.57 miles



Hawnbly – Hawnby Hill – Moorgate – Easterside 4.86 miles



Redcar – Saltburn Linear beach Walk. Need Cars at both ends - 4.05 miles

