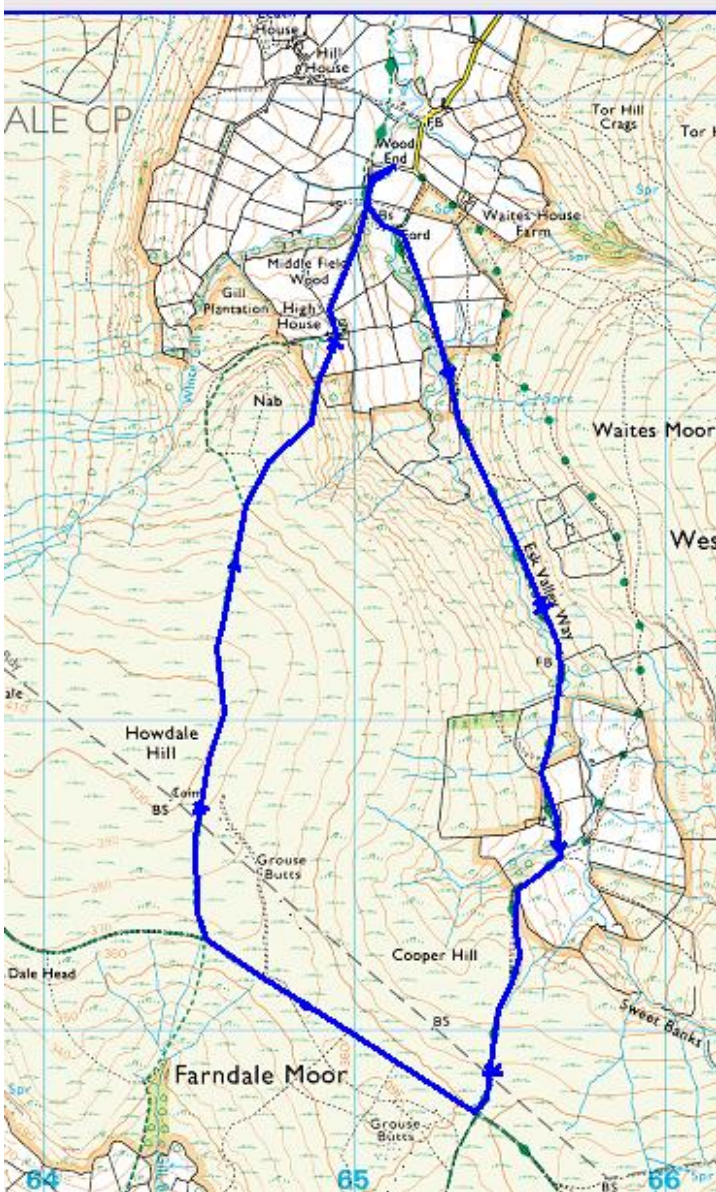
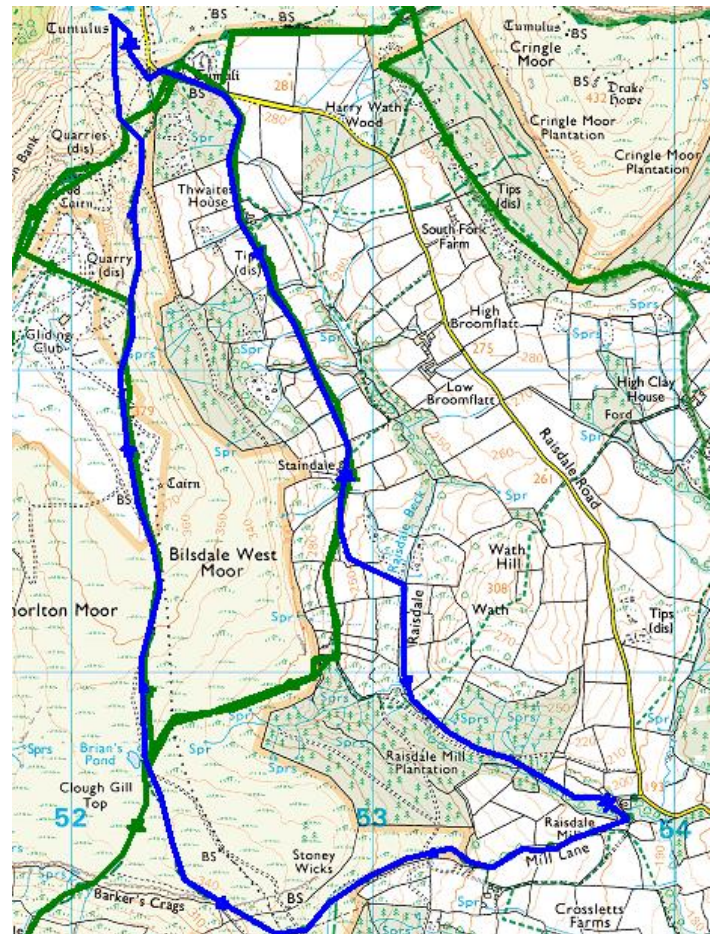


A Further set of Local Walks

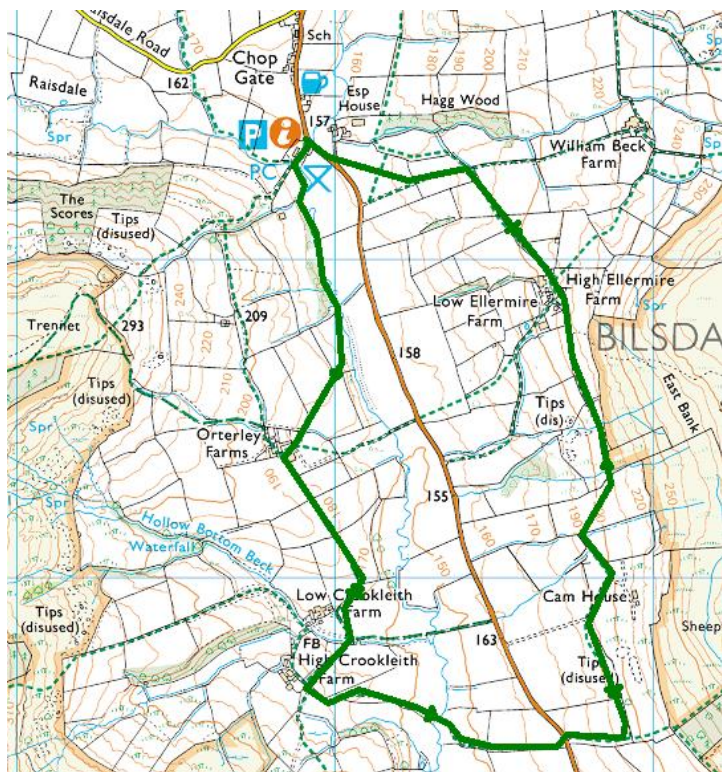
Esklets. Park at Wood End, past Westerdale (NZ652037). SSE following Esk Valley Way to footbridge. South on Esk Valley Way to old railway line. 1km NW along railway track. N on footpath to Nab, High House and Wood End. Distance: 7.4 km (using BOS* technology)



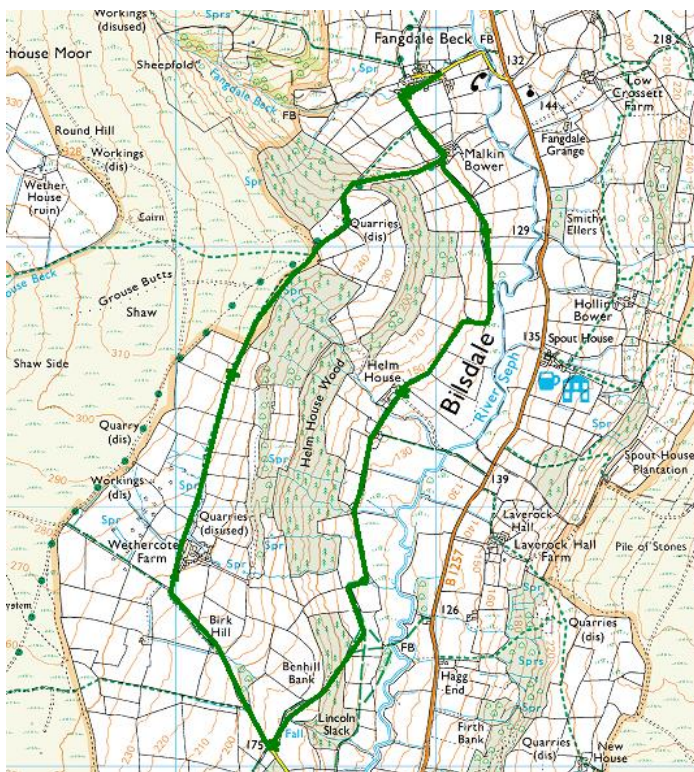
Raisdale. Park at top of Carlton Bank (NZ524029). S on track past Thwaites House, Staindale, Raisdale Beck to Raisdale Mill. West on Mill Lane to top of ridge. NW to Brian's Pond, then N along Bilsdale West Moor to Carlton Bank top. BOS distance: 7.8 km. (5.2 km if you go direct to Brian's Pond from the start of the Raisdale Mill Plantation.)



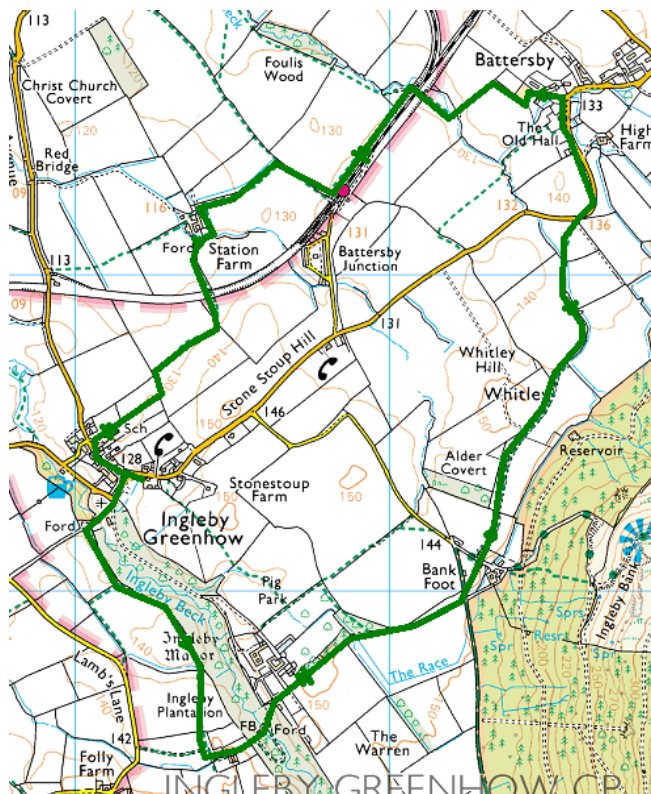
Chop Gate village Hall - Measured 3.5m



Fangdale Beck - Measured 4 m



Ingleby Greenhow - Measured 4.13 m



Kirkby Measured - 5.2 m

